








Onterra LLC
Lake Management Planning
 815 Prosper Rd
 De Pere, WI 54115
 920.338.8860
 www.onterra-eco.com

Sources:
 Orthophotography: NAIP, 2010
 Shoreline Assessment: Onterra, 2011
 Map date: March 7, 2012
 Filename: Laurel_Map1_SA_2011.mxd



Legend

-  Natural/Undeveloped
-  Developed-Natural
-  Developed-Semi-Natural
-  Developed-Unnatural
-  Urbanized

Laurel Lake - Map 1
Three Lakes Chain
 Oneida County, Wisconsin
Shoreline
Condition