
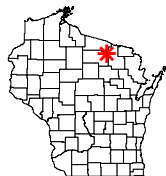


1,000



Feet








Project Location in Wisconsin

Onterra LLC
 Lake Management Planning
 815 Prosper Rd
 De Pere, WI 54115
 920.338.8860
 www.onterra-eco.com

Sources:

Orthophotography: NAIP, 2010
 Shoreline Assessment: Onterra, 2011
 Map date: July 13, 2011
 Filename: Deer_Map1_SA_2011.mxd

Legend

-  Natural/Undeveloped
-  Developed-Natural
-  Developed-Semi-Natural
-  Developed-Unnatural
-  Urbanized

Deer Lake - Map 1
 Three Lakes Chain
 Oneida County, Wisconsin

**Shoreline
 Condition**