






Extent of large map shown in red.

**Legend**

-  Natural/Undeveloped
-  Developed-Natural
-  Developed-Semi-Natural
-  Developed-Unnatural
-  Urbanized

**Crystal (Mud) Lake - Map 1**  
**Three Lakes Chain**  
 Oneida County, Wisconsin

**Shoreline Condition**

**Onterra LLC**  
 Lake Management Planning  
 815 Prosper Rd  
 De Pere, WI 54115  
 920.338.8860  
 www.onterra-eco.com

Sources:  
 Orthophotography: NAIP, 2010  
 Shoreline Assessment: Onterra, 2011  
 Map date: March 7, 2012  
 Filename: Crystal\_SA\_2011.mxd