
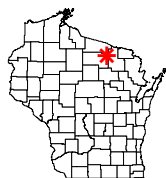


1,500



Feet








Project Location in Wisconsin

**Onterra LLC**  
*Lake Management Planning*  
 815 Prosper Rd  
 De Pere, WI 54115  
 920.338.8860  
 www.onterra-eco.com

**Sources:**

Orthophotography: NAIP, 2010  
 Shoreline Assessment: Onterra, 2010  
 Map date: July 13, 2011  
 Filename: Big\_Map1\_SA\_2010.mxd

**Legend**

-  Natural/Undeveloped
-  Developed-Natural
-  Developed-Semi-Natural
-  Developed-Unnatural
-  Urbanized

Big Lake - Map 1  
 Three Lakes Chain  
 Oneida County, Wisconsin

**Shoreline  
 Condition**